



Saldus Municipality

Tourism map



- Accommodation
- Sightseeing
- Dining
- Maps

USEFUL INFORMATION

- Saldus Bus Station, Jelgavas iela 2, Saldus. (+371) 63822107
- Saldus Railway Station, Satiksmes iela. Train times and tickets: svi.lv
- Taxis (at the bus station): (+371) 27503886, 20484454, 24423511, 28268234, 29609920
- Saldus Post Office: Kuldīgas iela 4, Saldus. (+371) 67008001
- Information: 1188, 1180, 1189
- Emergency Medical Assistance: 03, 112, 113
- Fire and Rescue Service: 01, 112
- Police: 02, 110, 112
- Municipal Police: (+371) 63825000

Municipal Agency
"Saldus Tourism Information, Culture and Sports Centre"
Sriku iela 3, Saldus, Saldus novads, LV-3801,
(+371) 63807443; tc@saldus.lv; turisms.saldus.lv
(GPS N 56.665676, E 22.493733)

Brocēni Tourism Information Point
Lielcieceres iela 3, Brocēni, LV-3851. (+371) 22777103
(GPS N 56.682122, E 22.566438)



Publisher: Saldus Tourism Information, Culture and Sports Centre, 2025. Photos: Saldus Tourism Information, Culture and Sports Centre and publicity photos of tourist attractions.
Cover photo: Andrejs Sergejevs. Maps: SIA "Kāršu izdevniecība Jāņa sēta". Design: Dace Vucāne.

Sightseeing in Saldus



1. SALDUS JANIS ROZENTĀLS' HISTORY AND ART MUSEUM
GPS 56.66503, 22.494586
Sriku iela 22. +371 26193485, muzejs.saldus.lv
The great Latvian artist Janis Rozentāls was born near Saldus. After WW II, a museum was created in a residential building-studio, which was designed by J. Rozentāls himself. There is an exhibition dedicated to the life and work of the artist, as well as his original paintings and sketches. The other buildings house a history exposition, traveling exhibitions and expositions of the museum's collection.



2. SALDUS ST. JOHN'S EVANGELICAL LUTHERAN CHURCH
GPS 56.666742, 22.492643, Kuldīgas iela 2
+371 28665089 (tour guide), +371 29167336 (administration)
The oldest building in Saldus. The first stone church in this location was built in 1615. The present church was built in 1737, and at the end of the 19th century re-designed by Wilhelm Neumann and expanded. The well-known Latvian artist Janis Rozentāls has depicted the church in many of his paintings.



3. BRONZE SCULPTURES OF CHARACTERS FROM J. ROZENTĀLS' PAINTING
GPS 56.666392, 22.492774, Kuldīgas iela 2
Honouring the 155th birthday of Janis Rozentāls, seven life-size bronze sculptures depicting characters from his diploma painting "After The Service" were placed on the steps at St. John's Evangelical Lutheran church. Author: sculptor Sandis Aispurs.

4. MOTIFS OF J. ROZENTĀLS' PAINTINGS ON FOUR BUILDINGS
GPS 56.666310, 22.495367;
GPS 56.664559, 22.491547;
GPS 56.666095, 22.489047



5. REPRODUCTIONS OF PAINTINGS BY JANIS ROZENTĀLS
GPS 56.666363, 22.492743;
GPS 56.667593, 22.504954;
GPS 56.667725, 22.509673;
Reproductions of paintings by the famous Latvian painter Janis Rozentāls can be seen in several places of the town depicted in these paintings.



6. KALNAMUĪŽA MANOR
GPS 56.66723, 22.514610, Kalnšētas iela 24
The manor was built in 1872. It also includes servants' quarters, a park and a barn. The first owner was Georg von Recke, who named the property "Berg-hof", which means "the manor on the hill". Nowadays, Saldus Technical School is located there.




7. KALNŠĒTAS PARK AND "PATH OF ART, MUSIC AND LOVE"
GPS 56.667760, 22.509901
Kalnšētas park was planted by Baron von Recke, the owner of Kalamuža manor, at the end of the 19th century. There is an open-air stage in the park, where concerts and other events take place in the summer. The "Path of Art, Music and Love" is an approximately 5 km long route of connected walking trails in the Kalnšētas Park. It introduces visitors to the history of the park and two great natives of Saldus – painter Janis Rozentāls and musician Ēriks Kīģelis. Rozentāls' stone is located in the park.

8. SALDUS HILLFORT AND SIGN "SALDUS"
GPS 56.669663, 22.503590
Saldus Hillfort, which is located near Lake Saldus, testifies to the ancient Curonian time. The Bilju Hill scenic viewpoint provides the best views of the hillfort and the panorama of Saldus. Everyone is welcome to take a photo at the sign "Saldus".



9. "A DROP OF HONEY"
GPS 56.664045, 22.492042
The fountain created by sculptor Kārlis Īle, born in Saldus, adorns a square named after a poet and former resident of Saldus – Māris Čaklais, who has compared the town to a "drop of honey in Kurzeme bowl".



10. INTERACTIVE SCULPTURE TO POET MĀRIS ČAKLAIS
GPS 56.664244, 22.492173
In 2021, an interactive sculpture by Egils Mednis dedicated to poet Māris Čaklais was installed here – a washing bowl on a chair playing his poems and songs with his lyrics.

11. OSKARS KALPAKS' SQUARE
GPS 56.665898, 22.493110
The former market square is a popular place for concerts and festivities. On March 10, 1919, Saldus became the first Latvian town liberated by Oskars Kalpaks' battalion. A symbol of the identity of Saldus municipality "Saldus fulfills" – the special letter "S" – can be seen in the square.

Where to Eat?

In Saldus

FAMILY RESTAURANT "LAIMES MIRKLIS"
GPS 56.663931, 22.493442
Rīgas iela 8, Saldus. +371 20601990

CAFE "TERASE"
GPS 56.666102, 22.493921
Sriku iela 29, Saldus. +371 25765000

GASTROBAR "TRĪS BRĀLĪ"
GPS 56.666235, 22.494229
Rīgas iela 10a, Saldus. +371 63881596

RESTAURANT "STIKLA PĒRLĪŠU SPĒLE"
GPS 56.664293, 22.494229
Rīgas iela "Hot Cafe", Saldus. +371 63881596

CAFE "HOT CAFE"
GPS 56.668213, 22.498671
Jelgavas iela 6, Saldus. +371 27766356

CAFE "BARONS"
GPS 56.665413, 22.491941
Lielā iela 3b, Saldus. +371 26388478

CAFE "KĒKĪS"
GPS 56.666581, 22.494602
Jelgavas iela 1, Saldus. +371 20035181

CAFE "MAQDALĒNA"
GPS 56.662318, 22.490761
Lielā iela 25a, Saldus. +37129429993

PIZZERIA "STENDERS PICA"
GPS 56.666233, 22.494333
Jelgavas iela 1, Saldus. +371 63823763

CAFE "PIETURA"
GPS 56.667571, 22.495468
Jelgavas iela 2, Saldus. +371 29424252

CAFE "ZIEMELIS"
GPS 56.673393, 22.485772
Kuldīgas iela 21, Saldus. +371 29157020

CASUAL DINING RESTAURANT "EAT & CHILL"
GPS 56.682872, 22.475238
Apvedceļš 7C, Saldus. +371 28635900

CAFE "OIBISTRO"
GPS 56.683155, 22.477328
Apvedceļš 5, Saldus. +371 29809782

GASTROBAR "VELVE"
GPS 56.664962, 22.494740
Sriku iela 7, Saldus. +371 22471869

CAFE "MX3"
GPS 56.663202, 22.491962
Rīgas iela 1, Saldus. +371 63823736

CANTEEN "MX1"
GPS 56.666235, 22.491962
Rīgas iela 1, Saldus. +371 63823736

CANTEEN "PAVALIS"
GPS 56.668437, 22.490686
Kuldīgas iela 3, Saldus. +371 63822712

HESBURGER SALDUS
GPS 56.685261, 22.471135
Apvedceļš 5, Saldus. +371 29402175

SALDUS KEBABS
GPS 56.667750, 22.492733
Kuldīgas iela 4-6, Saldus. +371 25550161

BAKERY-CAFE "MIKO"
GPS 56.665008, 22.495056
Sriku iela 12, Saldus. +371 63881677

COFFEE SHOP "TASE"
GPS 56.665767, 22.492473
Lielā iela 2, Saldus. +371 26187639

BAKERY "ENHARS"
GPS 56.665653, 22.495791
Sriku iela 10c, Saldus. +371 67220329

BAKERY "AZAIDS"
(shop of Saldus Food Factory)
GPS 56.664067, 22.490483
Lielā iela 9a, Saldus. +371 63881444

PASTRY SHOP "SALDUS GOTIŅA"
GPS 56.687169, 22.493465
Kuldīgas iela 1, Saldus. +371 20601888

SUMMER CAFE "BUNGALO"
GPS 56.671996, 22.506852, Saldus Lake beach, Pludmalē iela 3, Saldus. +371 29871017
Only in summer.

In Brocēni

CAFE "PIE KRISTĀJĀNĀS"
GPS 56.667633, 22.562549
Ezera iela 1, Brocēni. +371 22583040

CAFE "BIRZTALIŅĀ"
GPS 56.680364, 22.570397
Skolas iela 17A, Brocēni. +371 29609550

In Saldus Municipality

BAR-CAFE "BORDETAUNA"
GPS 56.644037, 22.424202
"Robežs", Novadnieku pagasts
+371 63881361, +371 25636111

CANTEEN "VILKĀBELES"
GPS 56.649896, 22.466013, "Mežvidi", Novadnieku pagasts. +371 20228181

CANTEEN "PŪPEDIŠ"
GPS 56.644590, 22.470921
Kalkū iela 3, Novadnieku pagasts
+371 63821617, +371 29139641

CAFE "SAULES RATIS"
GPS 56.694921, 22.444625, Dīķa iela 1, Druva, Saldus pagasts. +371 27509494

CAFE "MEZĀVĒJŠ"
GPS 56.671277, 22.363917
Zirņu pagasts, the 102th km of Rīga-Liepāja road. +371 63946072

CANTEEN "EZERKRASTI"
GPS 56.410445, 22.362025, Krasta iela 21A, Ezere, Ezeres pagasts. +371 28279377

CATERING COMPANY "AVANGARDE"
GPS 56.406435, 22.360992, Centra iela 5, Ezere, Ezeres pagasts. +371 29439865. By prior arrangement.

APARTMENT IN JAUNLUTRĪNĀS
GPS 56.829711, 22.403843, Mužiņas iela 1, Jaunlutriņi. +371 29115267
By prior arrangement.

RECREATION SITE "IEVAS"
GPS 56.482499, 22.115427
"Ievas", Nigrandes pagasts. +371 29341073
Summer terrace, off-site catering. By prior arrangement.

In Saldus

APARTMENT IN THE CENTER OF SALDUS
GPS 56.665708, 22.492380
Lielcieceres iela 25, Saldus. +371 26174135
maristolere@gmail.com

ACCOMMODATION "DIVAS ISTABA"
GPS 56.666025, 22.486355
Skruņdas iela 23, Saldus
+371 23778536, evija.darvina@inbox.lv

HOTEL "DEMIANS"
GPS 56.664451, 22.494664, Rīgas iela 10a, Saldus. +371 63881596,
+371 29124422, hotel.demiands@gmail.com

HOTEL "MĀNS NAMS"
GPS 56.662862, 22.491725
Lielā iela 10, Saldus. +371 29298970
hotel@izabetehotel.lv

APARTMENT "ANNJA"
GPS 56.661277, 22.499822
J. Rozentāla iela 15-32, Saldus
+371 26135496, laibaiba@gmail.com

APARTMENT "PAULA"
GPS 56.667482, 22.511974, Kalnšētas iela 12-10, Saldus. +371 26135496
useiba@gmail.com

APARTMENT ON SAULES STREET
GPS 56.663006, 22.486254, Saules iela 2A, Saldus. +371 24002400,
+371 29161237, 2400@inbox.lv

APARTMENTS ON DĀRZA STREET
GPS 56.656343, 22.480967
Dārza iela 13, Saldus. +37124002400,
+37129161237, 2400@inbox.lv

HOSTEL "RENČIŅI"
GPS 56.659338, 22.475933
Dzirnavu iela 8, Saldus. +371 29327987
amberprojects16@gmail.com

In Brocēni

LILLA LAVENDER KURZEME
GPS 56.814742, 22.272108
"Kalniņšatē, Ošnieki, Jaunlutriņu pagasts. +371 26447888
info@lillaslavender.com

HOLIDAY HOUSE "LAŠUPE"
GPS 56.698202, 22.299960
"Čepurnieki 2004", Lutriņu pagasts
+371 26689060
sokolovskakrista@gmail.com

HOLIDAY HOUSE "BĒRZIŠI"
GPS 56.666888, 22.430747
"Bērziši", Butnāri, Zirņu pagasts
solivita.veja@inbox.lv
+371 28610164

APARTMENT "AIRĪTE"
GPS 56.705738, 22.172394
Stacija "Airīte", Zirņu pagasts
+371 29305303
stumburs@gmail.com

ROZENSTEIN DESIGN RESIDENCE
GPS 56.668279, 22.564584
Skolas iela 3-1, Brocēni. +371 26469111
rozensteinapartment@gmail.com,
rozenstein.lv

Apartment "KATRIŅĀ"
GPS 56.680474, 22.569770
Skolas iela 18-6, Brocēni
+371 26288551
apartmentkatrina@inbox.lv

ACCOMMODATION OF BROČĒNI SPORTS CENTRE
GPS 56.684397, 22.562554
Ezera iela 1, Brocēni
+371 26715514, +371 28693335

HOLIDAY HOME "LAUKU MICKAS"
GPS 56.692684, 22.011233
"Lauku Mickas", Zirņu parish
+371 25757043, +371 25757043
info@skrundapartments.com

HOLIDAY HOME "EZERDZIRNAS"
GPS 56.674602, 22.341233
"Ezerdzirnas", Zirņu pagasts
+371 29341073, +371 29428884

HOLIDAY HOUSE "BREKŠI"
GPS 56.683896, 22.330019
"Brekši", Zirņu pagasts. +371 29245117,
saldusjanis@inbox.lv

HOLIDAY HOUSE "GARINIŅI"
GPS 56.779673, 22.542681
"Kloni", Gaiku pagasts
+371 29390950, ataseboltika@inbox.lv

HOLIDAY HOUSE "KRAUJAS"
GPS 56.481578, 22.097821, "Kraujas", Nigrandes pagasts. +371 29104419

COUNTRY HOUSE "BIERINI"
GPS 56.443041, 22.100701, "Bierīni", Nigrandes pagasts. +371 29449245,
+371 29488890, delta08@inbox.lv

RECREATION CENTRE "ZVEJNIEKI 2000"
GPS 56.646103, 22.565395
"Zvejnieki", Cieceres pagasts
+371 29145012, +371 29550012
info@zvejnieki2000.lv, zvejnieki2000.lv

RECREATION CENTRE "KRUSTKALŅI"
GPS 56.642494, 22.422874
"Krustkalni", Novadnieku pagasts
+371 29457704, +371 26768681
krustkalni.saldus@inbox.lv,
www.krustkalni.lv

RECREATION CENTRE "JUKU DZIRNAVAS"
GPS 56.864370, 22.495544
"Juku dzirnavas", Šķēdes pagasts
+371 28666000, juku_dzirnavas@inbox.lv,
www.jukudzirnavas.lv

RECREATION CENTRE "SMUKU MUIŽA"
GPS 56.729760, 22.801282
Smukas, Remtes pagasts
+371 27338854, info@smukumuiza.lv,
www.smukumuiza.lv

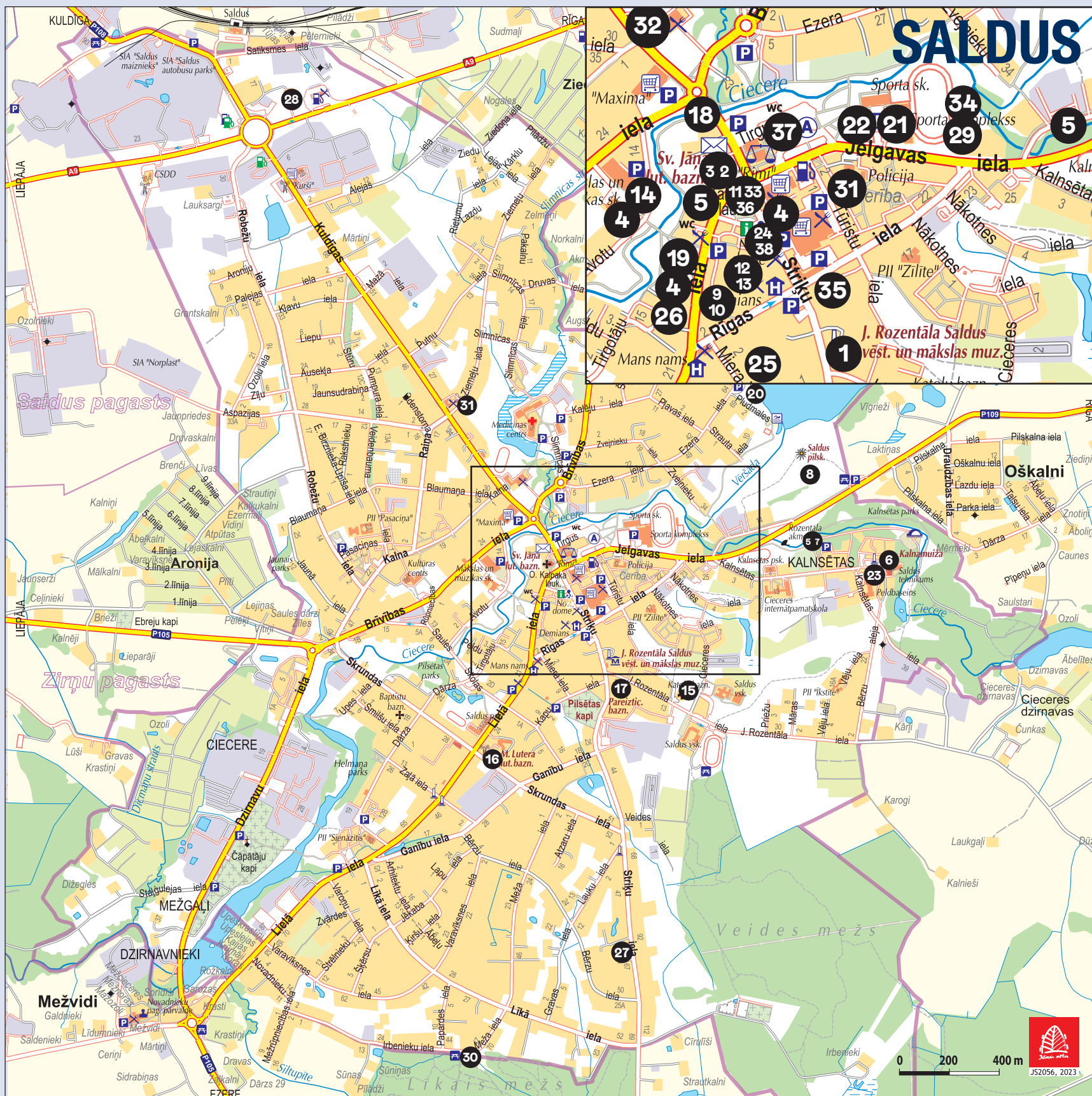
RECREATION CENTRE "SMUKU MUIŽA"
GPS 56.608106, 22.423586
"Kapuzīti", Novadnieku pagasts
+371 29743909
druvassaldus@inbox.lv

GUEST HOUSE "SAULES RATIS"
GPS 56.694483, 22.444560
Dīķa iela 1, Druva, Saldus pagasts
+371 27509494, saulerats@inbox.lv

GUEST HOUSE "SIDRABI"
GPS 56.701878, 22.466913
"Sidrabi", Saldus pagasts
+371 29743909
druvassaldus@inbox.lv

GUEST HOUSE "KAPLUŽMUIŽA"
GPS 56.608106, 22.423586
"Kapuzīti", Novadnieku pagasts
+371 29743909,
druvassaldus@inbox.lv

GUEST HOUSE "ADLERI"
GPS 56.683896, 22.330019
"Adleri", Zirņu pagasts
+371 29428884



Sightseeing in Brocēni

1. BROČĒNI FOREST PARK AND ROPES COURSES

GPS 56.686292, 22.564066, +371 24933055
The forest trails are approximately 3 km long. Visitors can enjoy more than 60 blooming rhododendrons in early summer. There is also a rope course for active recreation with more than 20 sections of varying difficulty. It is located at a low height, approximately 1 meter, and is accessible to everyone at any time.



2. LAKE CIECERE BEACH AND WALKING TRAIL
GPS 56.674996, 22.563087
Public beach with a floating dock, changing cabins, toilets and benches, volleyball and basketball courts, a skatepark, a children's playground and outdoor fitness equipment. A 1 km long walking trail starts at the beach and leads you along the shore of Lake Ciecere and ends just before Brocēni forest park.

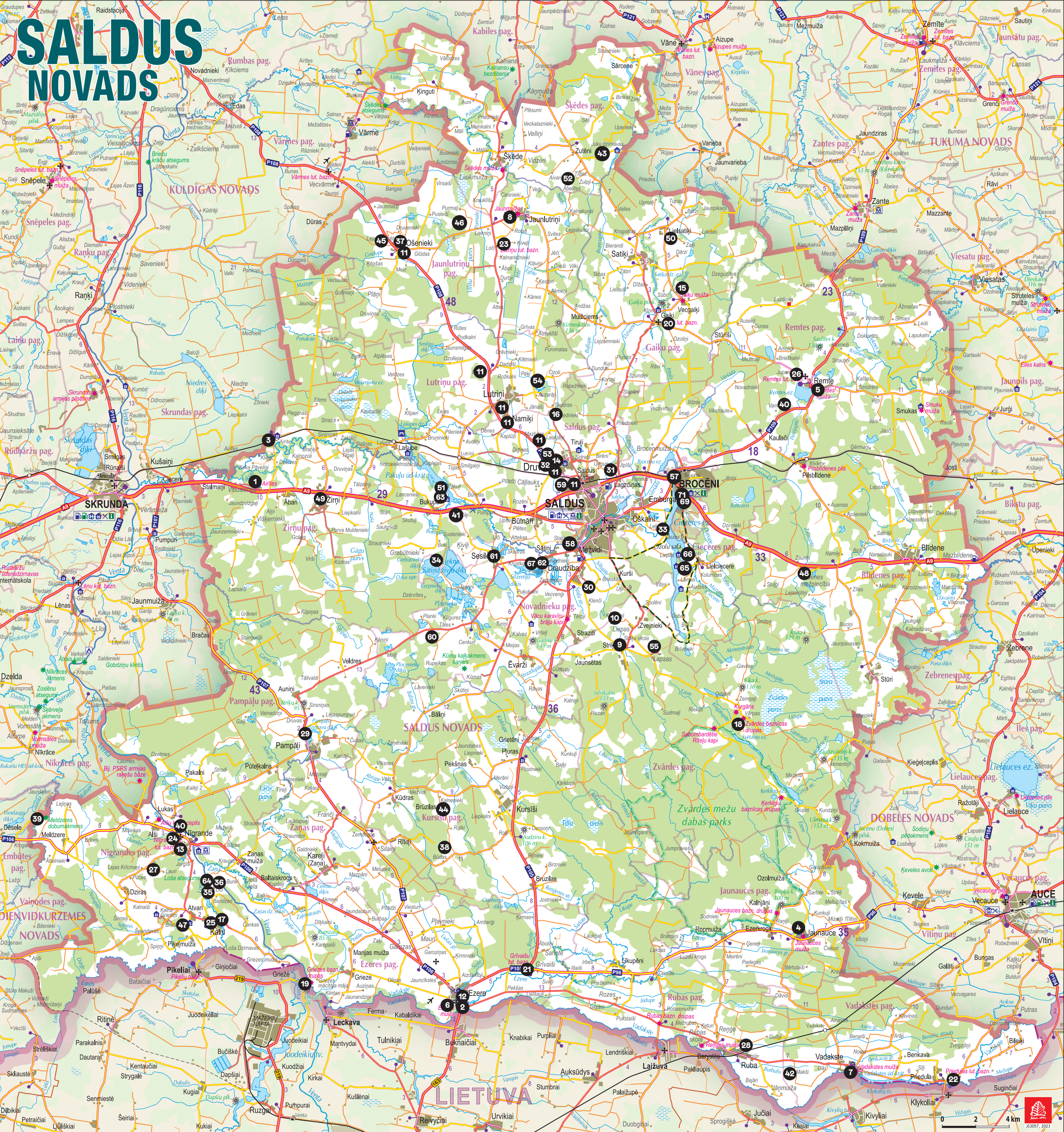


3. PRINCESS OF WATER LILIES
GPS 56.680172, 22.566427
The sculpture was made within the framework of Latvia's Centenary Celebration Programme during the plain air "Industrial Art in Brocēni" in 2018. Author: Agnese Rudzīte-Kirillova.



4. "CIECERES ŪDENSROZES"
GPS 56.674996, 22.564525
Krausta iela 14. +371 69255877
solveiga.dzene@inbox.lv
Recreational water equipment on Lake Ciecere. Solveiga Dzene's decorative garden is located here. Tours are available. Solveiga is a professional landscape gardener and can provide advice on landscaping.

SALDUS NOVADS



| | | | |
|---|-------------------------------------|---|--------------------------|
| Main roads | National boundary | Church • Museum | Outstanding hill |
| Gravel roads | Boundary of administrative unit | Filling station | Outstanding castle mound |
| Unsurfaced road | Boundary of territorial unit | Hotel, motel • Camping | Farmstead |
| Improved unsurfaced roads | Name of administrative unit | Other accommodation | Built-up area |
| Unsurfaced road | SALDUS NOVADS | Restaurant, cafe | Summer houses |
| Multi-level junction | Rubas pag. Name of territorial unit | Symbols which are not positioned in the exact location of the objects | Forest • Swamp |
| Distance in kilometres | | SALDUS Place of interest | |
| Railway • Station • Stop | | Outstanding object of historic or cultural value | |
| Boundary of national park or nature reservation | | Nature object of interest | |
| Boundary of nature park | | | |

Activities and Adventures

- 54. VIKING SETTLEMENT**
GPS 56.738170, 22.425791. Lutriņu pagasts. +371 29268883, +371 25423324. At this settlement in the forest you can learn about nature and history, practice survival skills, shoot a bow or an air gun, and throw an axe. Camping in the forest, various creative workshops – leather braiding, making beewax candles or torches.
- 55. ZVĀRDE SHOOTING RANGE**
GPS 56.595861, 22.549947. "Lapasas", Zvārdes pagasts. +371 28339705. Everyone can test their shooting skills. Guns are available for rent, and there are target stands. Visits must be booked in advance.
- 56. BICYCLE RENTAL AT SALDUS TOURISM INFORMATION CENTER AND BROCĒNI TOURISM INFORMATION POINT**
GPS 56.685607, 22.483657; GPS 56.682274, 22.566339. Striķu iela 3, Saldus. +371 63507443. Lielciēseres iela 3, Brocēni. +371 22771103. Saldus TIC has a modern electric bicycles available for rent, Brocēni TIP – 2 city bicycles and 2 electric bicycles.
- 57. CYCLING ROUTE NO. 590. "AROUND LAKE CIECERE"**
GPS 56.685666, 22.561842. turisms.saldus.lv. The 27 km long cycling route takes around the picturesque Ciecere Lake. Route is circular, mostly gravel-surfaced with an asphalt section in the town of Brocēni. On the way, be sure to stop and climb the observation tower of Lake Ciecere, catch your breath in the Brocēni Forest Park and swim in Lake Ciecere!
- 58. INDOOR CLIMBING WALL**
GPS 56.649474, 22.465478. "Mežsēt", Novadnieku pagasts. +371 29163386, +371 29215457. All the necessary equipment is provided, and a skilled instructor is available.
- 59. AIRSOFT SALDUS**
GPS 56.683450, 22.457959. Saldus. +371 20165777. The active recreation centre offers public and private airsoft games, target shooting and quad bike rides for adventure lovers. A great place for both private events and exciting team building games.
- 60. ARCHERY RANGE**
GPS 56.634091, 22.336948. "Nīesturi", Novadnieku pagasts. +371 28536043. Visitors have the opportunity to learn archery basics and test their skills on an archery course. 10 bows are available.
- 61. HORSE FARM "PĒRLŪDIJA"**
GPS 56.642654, 22.366718. Karļi iela 14, Sesīle, Novadnieku pagasts. +371 29723632. Horse riding for adults and children, riding lessons.
- 62. WAKEPARK SALDUS**
GPS 56.641957, 22.428267. Saldus. +371 29538250. The active recreation centre offers public and private airsoft games, target shooting and quad bike rides for adventure lovers. A great place for both private events and exciting team building games.
- 63. ALATE**
GPS 56.676545, 22.34118. "Adleri", Zirņu pagasts. +371 29422884. alate.info. The inflatable water park is located on Lake Ciecere. The inflatable water park is located on Lake Ciecere. The inflatable water park is located on Lake Ciecere.
- 64. CANOE RENTAL AT "IEVAŠ"**
GPS 56.602929, 22.114254. "Ieva", Kalni, Nīgrandes pagasts. +371 29341073, +371 29428204. Canoe rental, transport to the chosen location. Tent sites and sports fields.
- 65. GUEST HOUSE "RADĪ"**
GPS 56.64193, 22.56547. Cieceres pagasts. +371 29538250. Rowing boat and canoe rental, motor boat rides, inflatable tube rides, water skiing and wakeboarding.
- 66. RECREATION CENTRE "ZVEJNIĒKI"**
GPS 56.64586, 22.66533. Cieceres pagasts. +371 29715001, +371 29550012, www.zvejnieki200.lv. Rowing boat and pedal boat rental on Lake Ciecere.
- 67. RECREATION CENTRE "KRUSTKALNI"**
GPS 56.64264, 22.42313. Novadnieku pagasts. +371 29457794, www.krustkalni.lv. Rental of rowing boats and a SUP board on Sātiņi-Sesīle water reservoir.
- 68. BROCĒNU SUP / SAL SUP**
GPS 56.673047, 22.748247. Vadakstes pagasts. +371 25619406. The manor house was built in 1918-1914 in Neoclassical style and houses the local history collection of Vadakste parish. The park from the 18th-19th centuries features rare tree species. A lilac garden has been planted in the park.
- 69. "KRASTA PUSE"**
GPS 56.67645, 22.5648. Kraosta iela 6, Brocēni. +371 22524990. Rental of 14 SUP boards, two 2.5-seater kayaks, one fishing kayak and other recreational equipment.
- 70. "DĒŠĪMĀJĀ LAIVAS"**
GPS 56.62824, 22.541871. Gaiku pagasts. +371 26048675. Architectural monument of national importance, which was built in 1658. Its pew paintings are especially remarkable.
- 71. SPORTIVE AQUA**
GPS 56.678955, 22.562285. Near the central beach, Brocēni. +371 24227242, sportive.lv. The inflatable water park is located on Lake Ciecere next to the beach in Brocēni. It is 4000 m² large and has more than 30 obstacles. Children must be over 6 years old to visit the water park.
- 72. VADAKSTE MANOR AND PARK**
GPS 56.673047, 22.748247. Vadakstes pagasts. +371 25619406. The manor house was built in 1918-1914 in Neoclassical style and houses the local history collection of Vadakste parish. The park from the 18th-19th centuries features rare tree species. A lilac garden has been planted in the park.
- 73. REMTE MANOR AND PARK**
GPS 56.739545, 22.694256. Remtes pagasts. +371 63848890, +371 29584949, +371 29323105. The manor house was built in 1800 in Baroque classical style by count Madem and houses the local school. The building was damaged by fire twice, therefore the interior has been destroyed. The manor is surrounded by a large landscape park (26 ha). Walking trails will take you to the Hunting Tower, the Bear Hut, the Gazebos, the Torture Chamber and the man-made Love Island. There is a sensory path near the manor house.
- 74. JAUNAUČE MANOR PALACE**
GPS 56.444226, 22.690027. Jaunaučes pagasts. +371 26014296, +371 28349411, www.jaunaucesplis.lv. Guided tours are available. The palace features the only authentic dome painting of Classicism style in Latvia, as well as the largest collection of Empire style stoves (7 stoves), which have been restored along with the gallery, the dining room and the study. In the 19th century the palace housed an impressive collection of artworks, which can be seen in the augmented reality exhibition "Vārds". Various exhibits and activities are available.
- 75. LOCAL HISTORY EXPOSITION IN NĪGRANDE MANOR GRANARY**
GPS 56.485235, 22.091502. Nīgrandes pagasts. +371 26497699. Part of the local history exposition is dedicated to Latvian writer Jēkabs Janševskis. You can learn about the traditional manor life, and there is also an exhibit on the Soviet period.
- 76. LOCAL HISTORY EXHIBITION OF SALDUS PARISH**
GPS 56.695363, 22.449631. Saldus pagasts. Druva culture house. +371 29145725. This exhibition includes information on the history of Saldus parish, antiques, and a permanent painting exhibition – a gift from local artists.
- 77. MEMORIAL TO WRITER JĒKABS JANŠEVSKIS**
GPS 56.468133, 22.04165. Nīgrandes pagasts. A memorial stone dedicated to Jēkabs Janševskis is located near his native homestead "Kalna Krīcāni". The writer has vividly described the life of the local people in his novels.
- 78. BIRTHPLACE OF WRITER IRMA GREBZDE**
GPS 56.392660, 22.641235. Rubas pagasts. +371 63829593. Writer Irma Grebze was born in Renģe railway station. A memorial plaque is placed on the building.
- 79. GRIEZE CHURCH**
GPS 56.414328, 22.913244. Ezeres pagasts. +371 22316912, +371 24243912. The church was built near the Lithuanian border, where the Vadakste river flows into the Venta river. It is currently being renovated. The famous Latvian sculptor Kārlis Zāle was baptized in this church.
- 80. GAIKI EVANGELICAL LUTHERAN CHURCH AND ZVĀRDE CHURCH**
GPS 56.671252, 22.541871. Gaiku pagasts. +371 26048675. Architectural monument of national importance, which was built in 1658. Its pew paintings are especially remarkable.
- 81. STRIKI MANOR**
GPS 56.598294, 22.612095. Zvārdes pagasts. +371 26033305. Striķi manor was built at the beginning of the 19th century. Nowadays, the local culture house is located in the manor house.
- 82. BROCĒNU SUP / SAL SUP**
GPS 56.673047, 22.748247. Vadakstes pagasts. +371 25619406. The manor house was built in 1918-1914 in Neoclassical style and houses the local history collection of Vadakste parish. The park from the 18th-19th centuries features rare tree species. A lilac garden has been planted in the park.
- 83. "KRASTA PUSE"**
GPS 56.67645, 22.5648. Kraosta iela 6, Brocēni. +371 22524990. Rental of 14 SUP boards, two 2.5-seater kayaks, one fishing kayak and other recreational equipment.
- 84. "DĒŠĪMĀJĀ LAIVAS"**
GPS 56.62824, 22.541871. Gaiku pagasts. +371 26048675. Architectural monument of national importance, which was built in 1658. Its pew paintings are especially remarkable.
- 85. SPORTIVE AQUA**
GPS 56.678955, 22.562285. Near the central beach, Brocēni. +371 24227242, sportive.lv. The inflatable water park is located on Lake Ciecere next to the beach in Brocēni. It is 4000 m² large and has more than 30 obstacles. Children must be over 6 years old to visit the water park.
- 86. BROCĒNU SUP / SAL SUP**
GPS 56.673047, 22.748247. Vadakstes pagasts. +371 25619406. The manor house was built in 1918-1914 in Neoclassical style and houses the local history collection of Vadakste parish. The park from the 18th-19th centuries features rare tree species. A lilac garden has been planted in the park.
- 87. "KRASTA PUSE"**
GPS 56.67645, 22.5648. Kraosta iela 6, Brocēni. +371 22524990. Rental of 14 SUP boards, two 2.5-seater kayaks, one fishing kayak and other recreational equipment.
- 88. "DĒŠĪMĀJĀ LAIVAS"**
GPS 56.62824, 22.541871. Gaiku pagasts. +371 26048675. Architectural monument of national importance, which was built in 1658. Its pew paintings are especially remarkable.
- 89. SPORTIVE AQUA**
GPS 56.678955, 22.562285. Near the central beach, Brocēni. +371 24227242, sportive.lv. The inflatable water park is located on Lake Ciecere next to the beach in Brocēni. It is 4000 m² large and has more than 30 obstacles. Children must be over 6 years old to visit the water park.
- 90. COLLECTION OF HISTORIC VEHICLES**
GPS 56.612122, 22.507894. "Retronkniņš", Zvārdes pagasts. +371 29163603. A remarkable collection of historic vehicles can be viewed in Zvārdes parish. It includes cars, trucks, and also motorcycles.

Sightseeing in Saldus Municipality

Culture, History and Crafts



1. MUSEUM OF COLONEL OSKARS KALPĀKS AND MEMORIAL "AIRĪTES"
GPS 56.67833, 22.15538. "Airītes", Zirņu pagasts. +371 22071465. The museum, dedicated to the memory of the first Commander in Chief of Latvian Armed Forces, Colonel Oskars Kalpāks, is a historical monument of national importance. The exposition of the museum reflects the personality of Oskars Kalpāks and his activities during World War I and the Latvian Liberation Struggle. In 2024, the Civic Education and Historical Understanding Center was also opened here. Next to the museum is an open-air exhibition – the largest in the Baltics full-size replica of a NATO combat outpost.

2. EZERE CUSTOMS HOUSE
GPS 56.402689, 22.369470. "Ezeres mitas punkts", Ezeres pagasts. +371 29475438, +371 63842152. Ezere local history repository is located in a historically significant building, where on May 8, 1945, the act of surrender of Nazi German army units encircled in "Courland pocket" was signed. There is a new, interactive exhibition "The End of War in Courland", which depicts the symbol of the end of World War II – the surrender of Courland.

3. RAILWAY STATION "AIRĪTE"
GPS 56.705736, 22.172394. Zirņu pagasts. +371 29533503. By prior arrangement. The station was built in 1935 to a standard design. Its 20th century interior is partly restored and there is an exposition dedicated to railway history in Kurzeme region.

4. JAUNAUČE MANOR PALACE
GPS 56.444226, 22.690027. Jaunaučes pagasts. +371 26014296, +371 28349411, www.jaunaucesplis.lv. Guided tours are available. The palace features the only authentic dome painting of Classicism style in Latvia, as well as the largest collection of Empire style stoves (7 stoves), which have been restored along with the gallery, the dining room and the study. In the 19th century the palace housed an impressive collection of artworks, which can be seen in the augmented reality exhibition "Vārds". Various exhibits and activities are available.

14. LOCAL HISTORY EXHIBITION OF SALDUS PARISH
GPS 56.695363, 22.449631. Saldus pagasts. Druva culture house. +371 29145725. This exhibition includes information on the history of Saldus parish, antiques, and a permanent painting exhibition – a gift from local artists.

15. GAIKI LOCAL HISTORY REPOSITORY
GPS 56.78588, 22.56368. "Eglāji"-10, Vecgaiki. Gaiku pagasts. +371 29484178. History materials about the parish – the local farmsteads, school and people.

16. JANIS ROZENTĀLS' NATIVE HOMESTEAD "BEBRI"
GPS 56.718002, 22.442915. Saldus pagasts. There is a memorial plaque at the building, which tells about the prominent artist's connection to this place.

17. MEMORIAL TO THE DEPORTED PEOPLE "KRUSTA CEĻŠ" ("WAY OF THE CROSS")
GPS 56.445286, 22.123024. Kalni, Nīgrandes pagasts. The memorial ensemble consists of four freight wagons – each for a different deportation period. The wagon roofs symbolize houses. In the middle – an altar and a cross. Author: artist Maija Enģeļe.

18. FORMER TARGET FIRING GROUND OF THE SOVIET ARMY AND ZVĀRDE CHURCH
GPS 56.561057, 22.635916. Zvārdes pagasts. +371 63846151, +371 26177794. During Soviet time, most of the territory of Zvārdes parish was transferred to the Soviet Air Forces to establish the largest (24,500 ha) firing ground in Latvia. Zvārdie church ruins and the destroyed Rīteji cemetery can still be seen there.


19. GRIEZE CHURCH
GPS 56.414328, 22.913244. Ezeres pagasts. +371 22316912, +371 24243912. The church was built near the Lithuanian border, where the Vadakste river flows into the Venta river. It is currently being renovated. The famous Latvian sculptor Kārlis Zāle was baptized in this church.

20. GAIKI EVANGELICAL LUTHERAN CHURCH AND ZVĀRDE CHURCH
GPS 56.671252, 22.541871. Gaiku pagasts. +371 26048675. Architectural monument of national importance, which was built in 1658. Its pew paintings are especially remarkable.

21. MACHINERY ROAD
GPS 56.682617, 22.470802 (crawler tractor); GPS 56.692809, 22.447017 (steam locomobile); 56.707406, 22.423127 (combine harvester); 56.717488, 22.391349 (tractor with ditch digging equipment); 56.725417, 22.535451 (tractor and peat harvester); 56.744089, 22.377164 (dragline excavator); 56.808938, 22.285715 (portable threshing machine). The monuments of agricultural machinery exhibited along the road Saldus-Kuldīga are freely accessible to visitors.

22. PRIEDULA EVANGELICAL LUTHERAN CHURCH
GPS 56.370693, 22.545659. Vadakstes pagasts. +371 26317749. The church was built at the end of the 16th century. It is remarkable due to its 17th century interior items. A medieval cemetery with unique limestone grave monuments is located next to the church.

Nature



33. LAKE CIECERE AND OBSERVATION TOWER
GPS 56.656997, 22.555093. "Saulniet", Cieceres pagasts. Lake Ciecere (277 hectares) is a proglacial lake and the most expressive example of this type of lake in Latvia. The 18 m tall observation tower offers stunning views over the lake and the surrounding area. The tower is built on an artificial hill, and the total height is 30 metres. There is a picnic area near the tower.

34. NATURE RESERVE "SĀTIŅI PONDS" AND BIRD WATCHING TOWER
GPS 56.636639, 22.334608. Novadnieku pagasts. +371 29165144. The nature reserve with 30 fish ponds was created to protect birds – common Latvian water birds and protected birds in Europe can be seen here. A 9.8 m high bird watching tower is located near one of the ponds. Part of the territory is managed by Sātiņi fishery – tours are possible by prior arrangement.

35. KALNI NATURE TRAIL
GPS 56.458858, 22.116559. Kalni, Nīgrandes pagasts. The trail is 2.3 km long. It starts at Kanašviķu water reservoir and meanders along the Losis river all the way to the Venta river. There are several rest areas, wooden planks, bridges and stairs. Campsite "Ieva" is located by the trail.

36. PICNIC AREAS BY THE VENTA RIVER
GPS 56.466911, 22.126192; GPS 56.492954, 22.091233. Nīgrandes pagasts. Well-equipped picnic sites for boaters and outdoor enthusiasts are located on the banks of the Venta river.

37. KALNIZDIEŅIKI GRAND OAK
GPS 56.811656, 22.283559. Ošenieki, Jaunlutriņu pagasts. The largest oak tree (circumference 7.9 m) in Saldus municipality is located near Ošenieki village centre and can be seen from the road.

38. BALOŽI PALM PINE-TREE
GPS 56.487246, 22.349644. Kursiņu pagasts. This unique pine-tree is the only one in Latvia that has gained the shape of a palm-tree naturally.

39. MELDZERE HOLLOW ROCK
GPS 56.498283, 21.958083. Nīgrandes pagasts. Meldzere hollow rock is an ancient cult rock. It is no longer in its original location, because locals have moved it to prevent the rock from being destroyed.

40. MINI ZOO "SILAVAS"
GPS 56.731833, 22.674823. "Silavas", Remtes pagasts. +371 28164203. The petting zoo features many different animals – donkeys, llamas, a horse, a pony, African ostriches, nutrias, rabbits, various birds, chinchillas and many more. You can feed the animals with food supplied by the zoo.

41. FARM "ZĪRĪ"
GPS 56.666727, 22.352014. "Zīrī", Zirņu pagasts. +371 29265183. The farm offers exciting and educational stories about ostriches, pheasants and cows, as well as the opportunity to see them. It is also possible to visit their cinema-photography history exhibition and see the impressive collection of old film and photography equipment.

42. FARMSTEAD "KALNA ĢĒĒRĪ"
GPS 56.367621, 22.692903. "Kalna Ģēģeri", Vadakstes pagasts. +371 22487448. Visitors can see domestic animals and enjoy peaceful walks in nature, take part in hay harvesting, make beewax candles, bake bread, taste typical countryside food and spend the night in a tent.

43. DEER GARDEN AT THE RECREATION CENTRE "JUKU DZIRŅINĀVAŠ"
GPS 56.864370, 22.495544. "Juku Dzirņinavas", Sīkdes pagasts. +371 28666070, www.jukudzirnavas.lv. Guests of "Juku Dzirnavas" and visitors have the opportunity to see red deer. Next to the recreation centre, they are kept in a specially adapted enclosed area.

44. GUIDED TOUR ON FARM "BRŪZĪLU LIELPOŅI" ("BRŪZĪLU CATTLE")
GPS 56.508978, 22.339331. "Brūzīlas", Kursiņu pagasts. +371 28633520, +371 29263853. www.bruzilulops.lv. "Brūzīlu liellops" combines two farms – a dairy farm and a beef cattle farm. During the tour, visitors will see the pasture and livestock housing. Beef products can be purchased here.

45. LILLAS LAVENDER
GPS 56.814364, 22.273360. "Kalniņšaušas", Ošenieki, Jaunlutriņu pagasts. +371 26447888, www.lillaslavender.com. In July, visitors can see a beautiful lavender field, relax and capture the magical moments in photographs. Learn about the history, growing and practical use of lavender.

Farms and Tastings



47. COLLECTION OF HUNTING TROPHIES AT "BIERIŅI" HOMESTEAD
GPS 56.443041, 22.100701. Nīgrandes pagasts. +371 29449245, +371 29299330. An impressive collection of hunting trophies is displayed in a purpose built log house at the homestead. Tastings of wild game delicacies.

48. APIARY "KĀRES"
GPS 56.640317, 22.691223. "Kāres", Bīrdnes pagasts. +371 29497903, +371 28647873, www.meduspls.lv. Visitors will learn a lot about bees and taste various types of honey, pollen and bee bread. In the summer, you can take a tour in the apiary dressed in a beekeeping suit, try uncapping honeycomb and extracting honey; in winter – participate in creative workshops and make beewax candies or sweets.

49. TASTING OF PEA DISHES
GPS 56.674322, 22.219243. Bērzu iela 4, Zirņi, Zirņu pagasts. +371 28878917. The name of Zirņi parish means "peas" in Latvian. Visitors can taste many different types of food made with peas: soups, pancakes and various snacks.

50. TASTING OF FRUIT WINE
GPS 56.819729, 22.547128. "Grānskālni", Gaiku pagasts. +371 2944594. Farm "Grānskālni" grows sea buckthorn and rhubarb, produces juice and also makes fruit wine and other tasty treats. Visitors can taste and purchase delicious wine made from various fruits and berries, as well as sea buckthorn juice.

51. HOMEMADE ICE-CREAM
GPS 56.683896, 22.330019. "Brekši", Zirņu pagasts. +371 2924517. At the vacation cottage "Brekši" it is possible for groups of 20 or more people to taste various flavours of homemade ice cream.

52. CHILLI SAUCES BY SANTA OZOLIŅA
GPS 56.640944, 22.452333. "Abelītes", Jaunlutriņu pagasts. +371 26626468. Santa Ozoliņa offers small groups to taste and buy delicious and various homemade chilli sauces. At the "Abelītes" country house, you can also learn about the making of sauces, the nuances of taste, participate in a master class and try cooking them yourself.

53. DRUVA ICE-CREAM SHOP
GPS 56.690924, 22.450415. Kuldīgas ioseja 4, Druva, Saldus pagasts. +371 293 976 03, tervetod.lv. The widest selection of Druva ice-cream flavours and special offers every month.